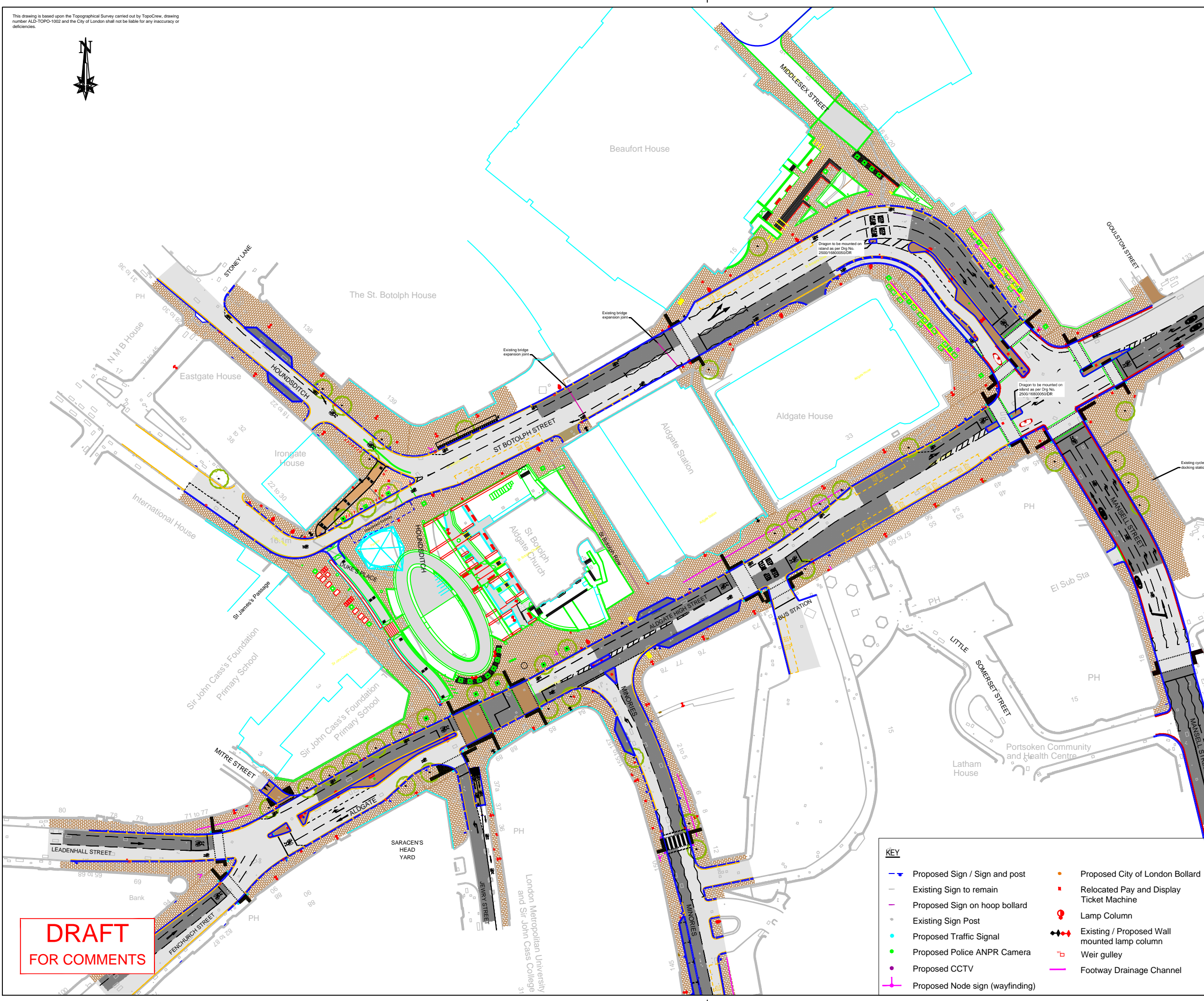


This drawing is based upon the Topographical Survey carried out by TopoCrew, drawing number ALD-TOPO-1002 and the City of London shall not be liable for any inaccuracy or deficiencies.



DRAFT
FOR COMMENTS

Notes:


1. No information to be scaled from this drawing.
2. Works shall comply with the current City of London Specification for Highway works.
3. All road markings refer to the "Traffic Signs Regulations and General Directions 2002". Refer to drawing number 1200/16800050/RM
4. This drawing is to be read in conjunction with all relevant drawings
5. The Contractor will be held responsible for any damage caused to private highways and privately owned street furniture.

Rev No.	DATE	DESCRIPTION_2	BY
		DESCRIPTION_2	
		DESCRIPTION_2	
		Revision	

TITLE:
ALDGATE GYRATORY

TITLE:
General Arrangement

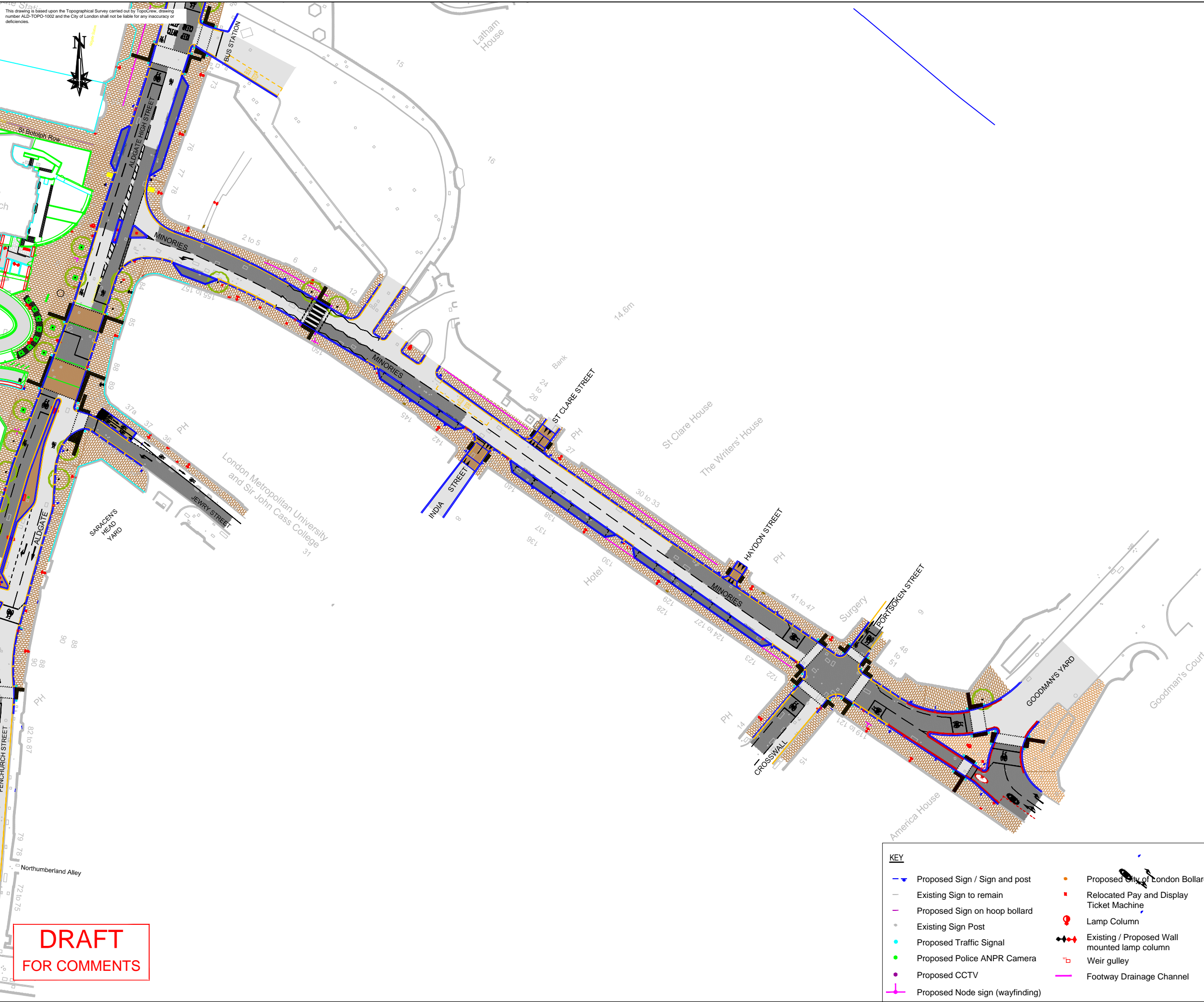
CLIENT:
HIGHWAY DESIGN AND CONSTRUCTION
DEPARTMENT OF THE BUILT ENVIRONMENT
PO BOX 270
GUILDHALL
LONDON
EC2P 2EJ
TEL: 020 7606 3030



KEY

Proposed Sign / Sign and post	Proposed City of London Bollard
Existing Sign to remain	Relocated Pay and Display Ticket Machine
Proposed Sign on hoop bollard	Lamp Column
Existing Sign Post	Existing / Proposed Wall mounted lamp column
Proposed Traffic Signal	Weir gully
Proposed Police ANPR Camera	Footway Drainage Channel
Proposed CCTV	
Proposed Node sign (wayfinding)	

SHEET: SHEET 1 of 1	THIS MAP IS REPRODUCED FROM ORDNANCE SURVEY MATERIAL WITH THE PERMISSION OF ORDNANCE SURVEY ON BEHALF OF THE CONTROLLER OF HER MAJESTY'S STATIONERY OFFICE © CROWN COPYRIGHT 2006. ALL RIGHTS RESERVED. UNAUTHORISED REPRODUCTION INFRINGES CROWN COPYRIGHT AND MAY LEAD TO PROSECUTION OR CIVIL PROCEEDINGS. CITY OF LONDON 100023243 2008.
Date: 2014	
Designed by: JR	
Checked by: BM	
Scale & Drawing Size: --	
Revision: --	Drawing No: 100/16800050/GA7-D



This drawing is based upon the Topographical Survey carried out by TopoLine, drawing number ALD-TOPO-1002 and the City of London shall not be liable for any inaccuracy or deficiencies.

- Notes:**
1. No information to be scaled from this drawing.
 2. Works shall comply with the current City of London Specification for Highway works.
 3. All road markings refer to the "Traffic Signs Regulations and General Directions 2002". Refer to drawing number 1200/16800050/RM
 4. This drawing is to be read in conjunction with all relevant drawings
 5. The Contractor will be held responsible for any damage caused to private highways and privately owned street furniture.


Rev No.	Date	Description	By
-		DESCRIPTION_2	BY
-		DESCRIPTION_2	BY
		Revision	

TITLE:
ALDGATE GYRATORY

TITLE:
General Arrangement

CLIENT:
HIGHWAY DESIGN AND CONSTRUCTION

DEPARTMENT OF THE BUILT ENVIRONMENT
PO BOX 270
GUILDHALL
LONDON
EC2P 2EJ
TEL: 020 7606 3030



- KEY**
- Proposed Sign / Sign and post
 - Existing Sign to remain
 - Proposed Sign on hoop bollard
 - Existing Sign Post
 - Proposed Traffic Signal
 - Proposed Police ANPR Camera
 - Proposed CCTV
 - Proposed Node sign (wayfinding)
 - Proposed City of London Bollard
 - Relocated Pay and Display Ticket Machine
 - Lamp Column
 - Existing / Proposed Wall mounted lamp column
 - Weir gully
 - Footway Drainage Channel

DRAFT FOR COMMENTS

Sheet:	SHEET 1 of 1	THIS MAP IS REPRODUCED FROM ORDNANCE SURVEY MATERIAL WITH THE PERMISSION OF ORDNANCE SURVEY ON BEHALF OF THE CONTROLLER OF HER MAJESTY'S STATIONERY OFFICE © CROWN COPYRIGHT 2006. ALL RIGHTS RESERVED. UNAUTHORISED REPRODUCTION INFRINGES CROWN COPYRIGHT AND MAY LEAD TO PROSECUTION OR CIVIL PROCEEDINGS. CITY OF LONDON 100023243 2008.
Date:	2014	
Designed by:	JR	
Checked by:	BM	
Scale & Drawing Size:	--	
Revision:	--	Drawing No: 100/16800050/GA7-D